

# **PUBLIC WORKSHOP NOTICE**

## **Proposed Schedule Changes**

### **Woodland**

**Tuesday, November 19, 2013**  
**YCTD Office**  
**350 Industrial Way**  
**4:00 PM - 7:00 PM**

### **Davis**

**Thursday, November 21, 2013**  
**Hattie Weber Museum**  
**445 C St.**  
**4:00 PM - 7:00 PM**

### **West Sacramento**

**Tuesday, December 3, 2013**  
**Community Center**  
**1075 West Capitol Ave.**  
**4:00 PM - 6:30 PM**

**YCTD welcomes comments by  
calling Erik Reitz at (530) 402-2826  
or e-mail [ereitz@yctd.org](mailto:ereitz@yctd.org). More  
information at [www.yolobus.com](http://www.yolobus.com).**

# **Yolobus**

Yolo County  
Transportation District

# **YOLOBUS Proposed Route Changes**

## **WOODLAND**

On Tuesday, November 19, 4:00 PM to 7:00 PM, at the Yolo County Transportation District - Board Room, YCTD will conduct a Public Workshop on the proposed changes for YOLOBUS routes and schedules. The goal of the changes is to improve on-time performance. There are proposed changes to routes 42, 209, 210, 211, 212 & 214.

## **DAVIS**

On Thursday, November 21, 4:00 PM to 7:00 PM, at the Hattie Weber Museum, the Yolo County Transportation District will conduct a Public Workshop on the proposed changes for YOLOBUS routes and schedules. The goal of the changes is to improve on-time performance. There are proposed changes to route 42.

## **WEST SACRAMENTO**

On Tuesday, December 3, 4:00 PM to 6:30 PM, at the West Sacramento Community Center, the Yolo County Transportation District will conduct a Public Workshop on the proposed changes for YOLOBUS routes and schedules. The goal of the changes is to improve on-time performance. There are proposed changes to route 35, 39 & 42.



# Route 35 - Southport Local

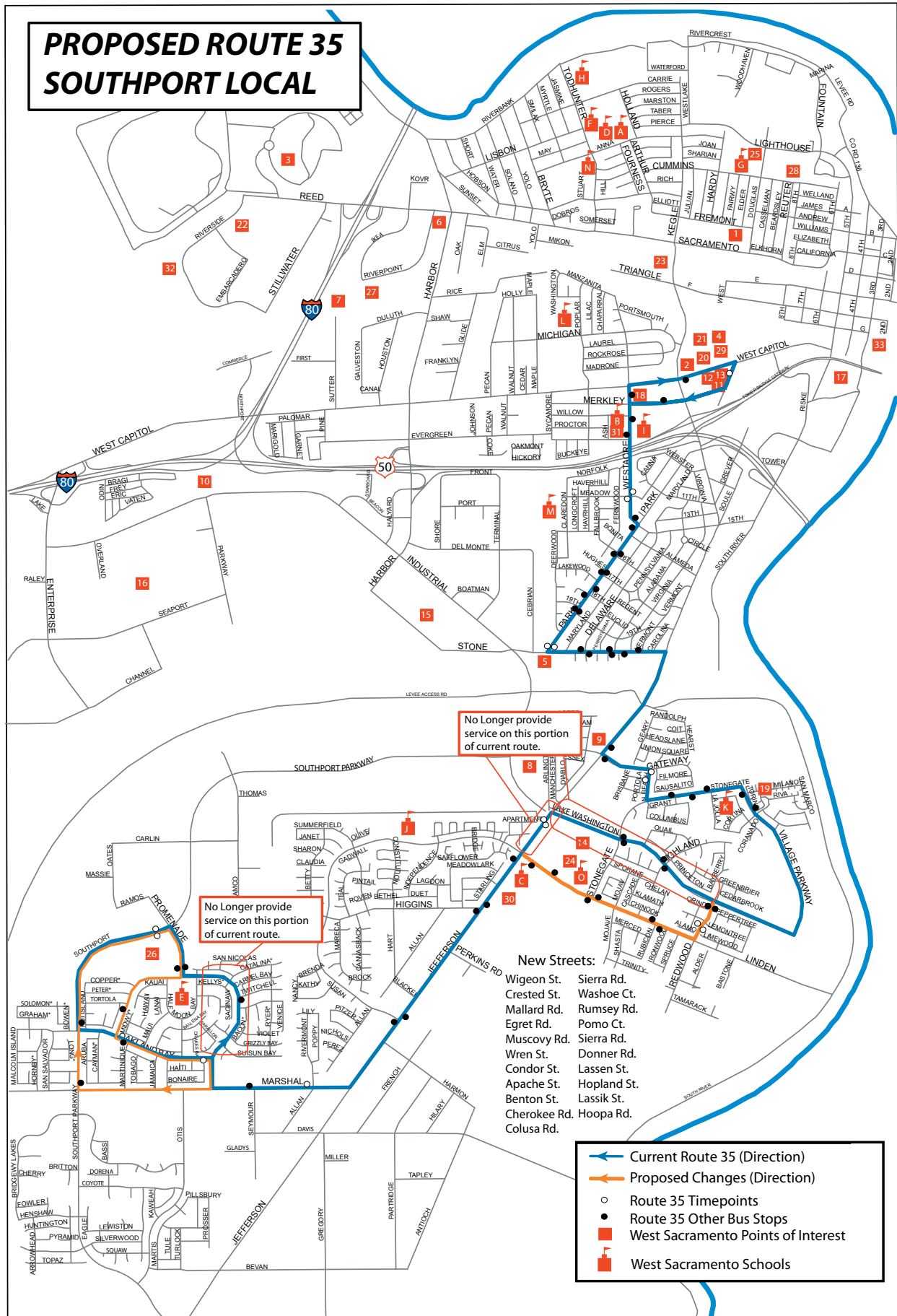
## Current Issues:

- Route 35 needs to improve connections with other routes at the West Sacramento Transit Center
- The on-time performance needs to improve (the bus is late approximately 50% of the time)
  - There is lengthy dwell time at certain intersections (such as Lake Washington & Jefferson)
- There are concerns for pedestrian safety while accessing certain bus stops (such as Southport at Promenade)

## Proposed Changes:

- Southbound route (after Village Parkway) will travel via Lake Washington → Redwood → Linden → Jefferson
- Southport Pkwy loop (after Jefferson) will travel clockwise via Marshall → Southport → Promenade → Golden Gate → Oakland Bay
- Northbound route (after Marshall) will travel via Jefferson → Linden → Redwood → Lake Washington
- Various bus stops will be relocated and/or new bus stops will be installed

# PROPOSED ROUTE 35 SOUTHPORT LOCAL



## Points of Interest

- |                   |                         |                     |                              |
|-------------------|-------------------------|---------------------|------------------------------|
| 1) Capitol Place  | 9) Monticello Apartment | 17) Raley Field     | 25) The Rivers               |
| 2) Chase Bank     | 10) DWR Building        | 18) Raley's         | 26) The Savannah             |
| 3) CHP            | 11) Library             | 19) Riva Apartment  | 27) Wal-Mart                 |
| 4) City Hall      | 12) Sac City College    | 20) Ride Aid        | 28) West Sac. City Senior    |
| 5) Doctors Office | 13) Transit Center      | 21) Safeway         | 29) West Sac. Community Ctr. |
| 6) Home Depot     | 14) Nugget              | 22) Social Security | 30) West Sac. Rec. Ctr.      |
| 7) IKEA           | 15) Port of Sacramento  | 23) Social Services | 31) WUSD Building            |
| 8) Lowes          | 16) Postal Facility     | 24) Target          | 32) Wyotech                  |
|                   |                         |                     | 33) Ziggurat Building        |

## West Sacramento Schools

- |                           |                            |
|---------------------------|----------------------------|
| A) Independent Study      | I) Riverbank Elem.         |
| B) Yolo HS                | J) Southport Elem.         |
| C) River City HS          | K) Stonegate Elem.         |
| D) Alyce Norman Elem.     | L) Westfield Village Elem. |
| E) Bridgeway Island Elem. | M) Westmore Oaks Elem.     |
| F) Bryce Elem.            | N) Holy Cross              |
| G) Elkhorn Village Elem.  | O) Our Lady of Grace       |
| H) Evergreen Elem.        |                            |

Proposed Route 35 Southport Local

	3501	3502	3503	3504	3505	3506	3507	3508	3509	3510	3511	3512	3513	3514	3515
	M-F	M-F	M-SAT	MONDAY - SUNDAY											
Merkley at W. Capitol	6:40	7:40	8:40	9:40	10:40	11:40	12:40	1:40	2:40	3:40	4:40	5:40	6:40	7:40	8:40
Westacre at Meadow	6:43	7:43	8:43	9:43	10:43	11:43	12:43	1:43	2:43	3:43	4:43	5:43	6:43	7:43	8:43
Park at Stone	6:45	7:45	8:45	9:45	10:45	11:45	12:45	1:45	2:45	3:45	4:45	5:45	6:45	7:45	8:45
North Beach at Gateway	6:50	7:50	8:50	9:50	10:50	11:50	12:50	1:50	2:50	3:50	4:50	5:50	6:50	7:50	8:50
Redwood at Linden	6:55	7:55	8:55	9:55	10:55	11:55	12:55	1:55	2:55	3:55	4:55	5:55	6:55	7:55	8:55
Jefferson at Higgins	6:59	7:59	8:59	9:59	10:59	11:59	12:59	1:59	2:59	3:59	4:59	5:59	6:59	7:59	8:59
Marshall at Rivermont	7:01	8:01	9:01	10:01	11:01	12:01	13:01	2:01	3:01	4:01	5:01	6:01	7:01	8:01	9:01
Southport Pkwy at Promenade	7:04	8:04	9:04	10:04	11:04	12:04	1:04	2:04	3:04	4:04	5:04	6:04	7:04	8:04	9:04
Oakland Bay at Golden Gate	7:07	8:07	9:07	10:07	11:07	12:07	1:07	2:07	3:07	4:07	5:07	6:07	7:07	8:07	9:07
Jefferson at Higgins	7:12	8:12	9:12	10:12	11:12	12:12	1:12	2:12	3:12	4:12	5:12	6:12	7:12	8:12	9:12
Redwood at Linden	7:17	8:17	9:17	10:17	11:17	12:17	1:17	2:17	3:17	4:17	5:17	6:17	7:17	8:17	9:17
North Beach at Gateway	7:22	8:22	9:22	10:22	11:22	12:22	1:22	2:22	3:22	4:22	5:22	6:22	7:22	8:22	9:22
Park at Stone	7:27	8:27	9:27	10:27	11:27	12:27	1:27	2:27	3:27	4:27	5:27	6:27	7:27	8:27	9:27
Westacre at Meadow	7:30	8:30	9:30	10:30	11:30	12:30	1:30	2:30	3:30	4:30	5:30	6:30	7:30	8:30	9:30
Merkley at W. Capitol	7:34	8:34	9:34	10:34	11:34	12:34	1:34	2:34	3:34	4:34	5:34	6:34	7:34	8:34	9:34

# Route 39 - Southport Commute

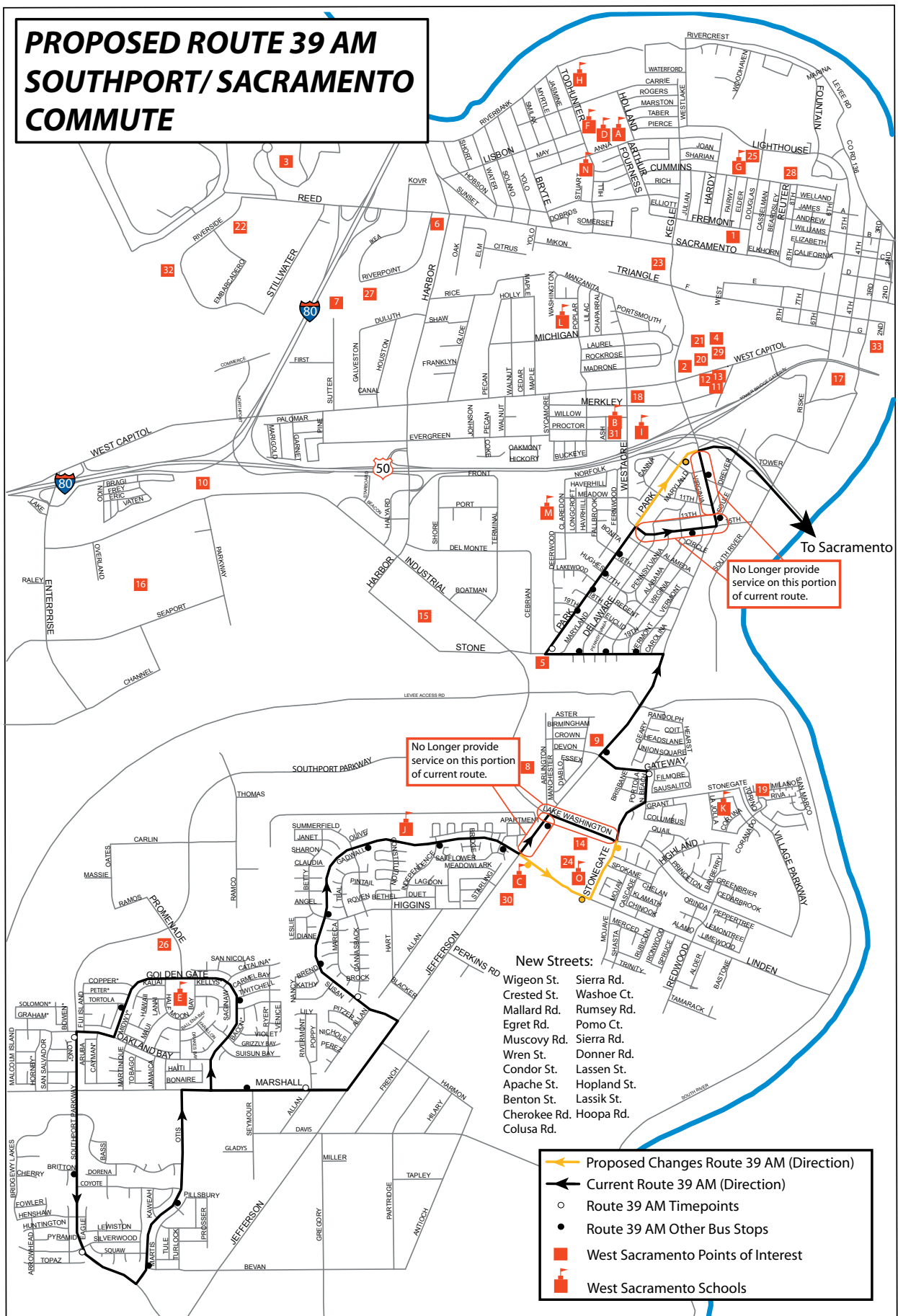
## Current Issues:

- Route 39 has on-time performance issues due to:
  - Heavy vehicle traffic on Jefferson near Linden
  - Heavy vehicle traffic on Jefferson between 15th and Hwy 50 on-ramp

## Proposed Changes:

- Northbound (AM) route:
  - Will travel via Linden → Stonegate → North Beach
  - Will travel via Park → HWY 50 on-ramp
- Southbound (PM) route:
  - Will travel via HWY 50 off-ramp → Park
  - Will travel via North Beach → Stonegate → Linden
- Various bus stops will be relocated and/or new bus stops will be installed

# PROPOSED ROUTE 39 AM SOUTHPORT/ SACRAMENTO COMMUTE



## Points of Interest

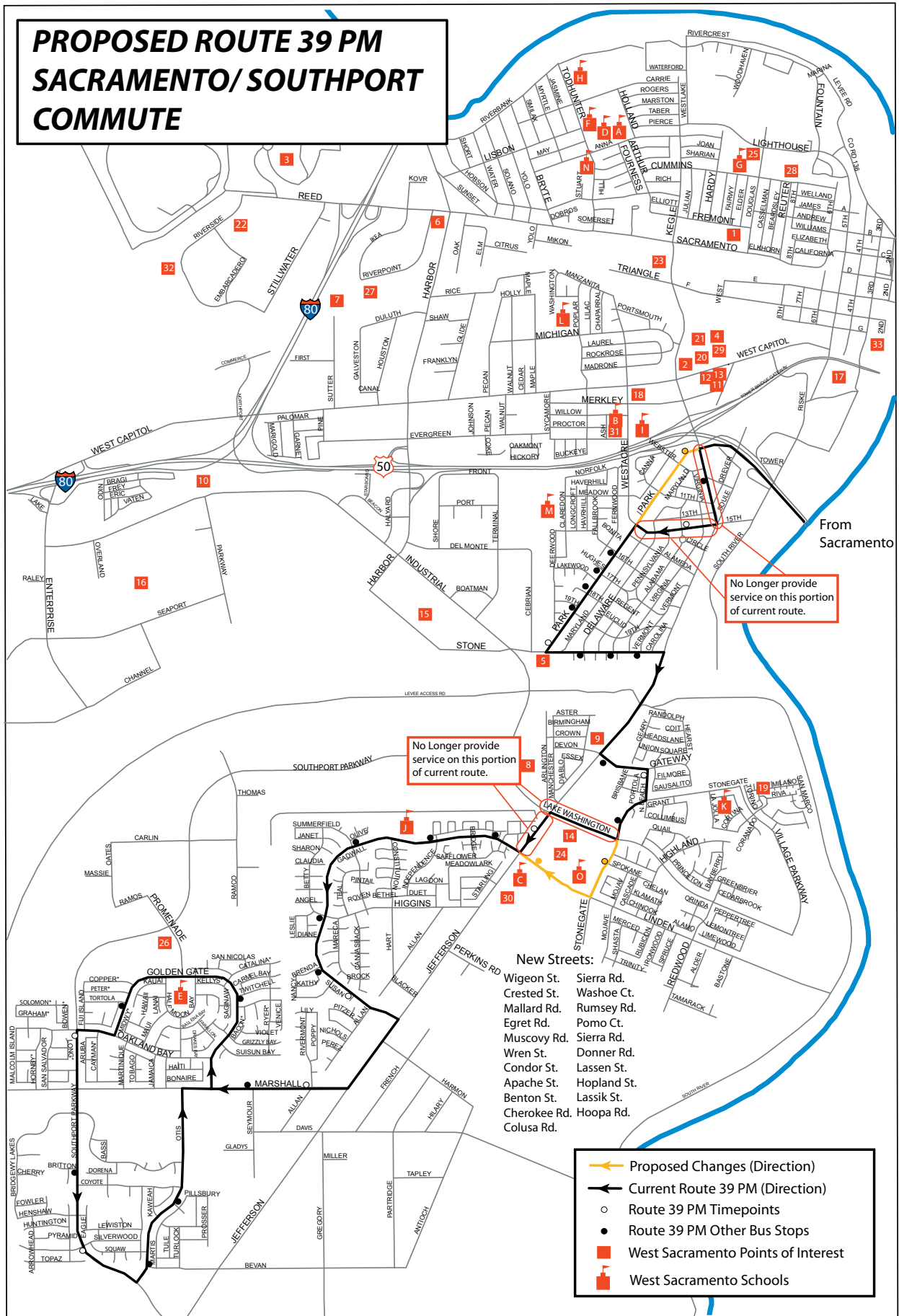
- |                   |                         |                              |                           |
|-------------------|-------------------------|------------------------------|---------------------------|
| 1) Capitol Place  | 9) Monticello Apartment | 17) Raley Field              | 25) The Rivers            |
| 2) Chase Bank     | 10) DWR Building        | 18) Raley's                  | 26) The Savannah          |
| 3) CHP            | 11) Library             | 27) Wal-Mart                 | 28) West Sac. City Senior |
| 4) City Hall      | 12) Sac City College    | 29) West Sac. Community Ctr. | 30) West Sac. Rec. Ctr.   |
| 5) Doctors Office | 13) Transit Center      | 31) WUSD Building            | 32) Wyotech               |
| 6) Home Depot     | 14) Nugget              | 33) Ziggurat Building        |                           |
| 7) IKEA           | 15) Port of Sacramento  |                              |                           |
| 8) Lowes          | 16) Postal Facility     |                              |                           |

## West Sacramento Schools

- |                           |                            |
|---------------------------|----------------------------|
| A) Independent Study      | I) Riverbank Elem.         |
| B) Yolo HS                | J) Southport Elem.         |
| C) River City HS          | K) Stonegate Elem.         |
| D) Alyce Norman Elem.     | L) Westfield Village Elem. |
| E) Bridgeway Island Elem. | M) Westmore Oaks Elem.     |
| F) Bryte Elem.            | N) Holy Cross              |
| G) Elkhorn Village Elem.  | O) Our Lady of Grace       |
| H) Evergreen Elem.        |                            |



# PROPOSED ROUTE 39 PM SACRAMENTO/ SOUTHPORT COMMUTE



## Points of Interest

- |                   |                         |                     |                              |
|-------------------|-------------------------|---------------------|------------------------------|
| 1) Capitol Place  | 9) Monticello Apartment | 17) Raley Field     | 25) The Rivers               |
| 2) Chase Bank     | 10) DWR Building        | 18) Raley's         | 26) The Savannah             |
| 3) CHP            | 11) Library             | 19) Riva Apartment  | 27) Wal-Mart                 |
| 4) City Hall      | 12) Sac City College    | 20) Ride Aid        | 28) West Sac. City Senior    |
| 5) Doctors Office | 13) Transit Center      | 21) Safeway         | 29) West Sac. Community Ctr. |
| 6) Home Depot     | 14) Nugget              | 22) Social Security | 30) West Sac. Rec. Ctr.      |
| 7) IKEA           | 15) Port of Sacramento  | 23) Social Services | 31) WUSD Building            |
| 8) Lowes          | 16) Postal Facility     | 24) Target          | 32) Wyotech                  |
|                   |                         |                     | 33) Ziggurat Building        |

## West Sacramento Schools

- |                           |                            |
|---------------------------|----------------------------|
| A) Independent Study      | I) Riverbank Elem.         |
| B) Yolo HS                | J) Southport Elem.         |
| C) River City HS          | K) Stonegate Elem.         |
| D) Alyce Norman Elem.     | L) Westfield Village Elem. |
| E) Bridgeway Island Elem. | M) Westmore Oaks Elem.     |
| F) Bryte Elem.            | N) Holy Cross              |
| G) Elkhorn Village Elem.  | O) Our Lady of Grace       |
| H) Evergreen Elem.        |                            |



## Proposed Route 39 AM Southport/Sacramento Commute

	3901	3902	3903	3904
	MONDAY - FRIDAY			
Marshall at Rivermont	5:35	6:05	7:05	7:35
Southport Parkway at Oakland Bay	5:41	6:11	7:11	7:41
Southport Parkway at Silverwood	5:44	6:14	7:14	7:44
Linden at Canvasback	5:51	6:21	7:21	7:51
Linden at Stonegate	5:57	6:27	7:27	7:57
North Beach at Gateway	6:01	6:31	7:31	8:01
Park at Stone	6:04	6:34	7:34	8:04
Park at Webster	6:09	6:39	7:39	8:09
J St. at 8th St.	6:22	6:52	7:52	8:22
9th St. at N St.	6:24	6:54	7:54	8:24
10th St. at N St.	6:28	6:58	7:58	8:28
16th St. at Capitol	6:30	7:00	8:00	8:30
L St. at 13th St.	6:32	7:02	----	----
L St. at 6th St.	6:35	7:05	----	----
Jefferson at Linden (south)	6:55	7:25	----	----
Marshall at Rivermont	7:00	7:30	----	----

## Proposed Route 39 PM Southport/Sacramento Commute

	3905	3906	3907	3908
	MONDAY - FRIDAY			
H St. at 11th St.	3:35	4:05	5:05	5:35
15th St. at N St.	3:40	4:10	5:10	5:40
10th St. at N St.	3:46	4:16	5:16	5:46
L St. at 6th St.	3:51	4:21	5:21	5:51
3rd St. at Capitol Mall	3:54	4:24	5:24	5:54
Park at Jefferson	4:03	4:33	5:33	6:03
Park at Stone	4:08	4:38	5:38	6:08
North Beach at Gateway	4:13	4:43	5:43	6:13
Stonegate at Linden	4:17	4:47	5:47	6:17
Linden at Canvasback	4:23	4:53	5:53	6:23
Golden Gate at Twitchell	4:27	4:57	5:57	6:27
Southport Parkway at Oakland Bay	4:31	5:01	6:01	6:31
Otis at New Hogan	4:34	5:04	6:04	6:34
Jefferson at Lake Washington	4:41	5:11	----	----
H St. at 11th St.	5:01	5:31	----	----

## **Route 42 - Intercity via W.Sacramento, Davis, Woodland, SMF & Sacramento**

### **Current Issues:**

- On-time performance issues and need to improve connections at County Fair Mall (Woodland)

### **Proposed Changes:**

- Route 42A will depart “L at 13th” five minutes earlier
  - Running time adjustments
- Route 42B
  - Running time adjustments

# 42A Intercity Clockwise

proposed changes

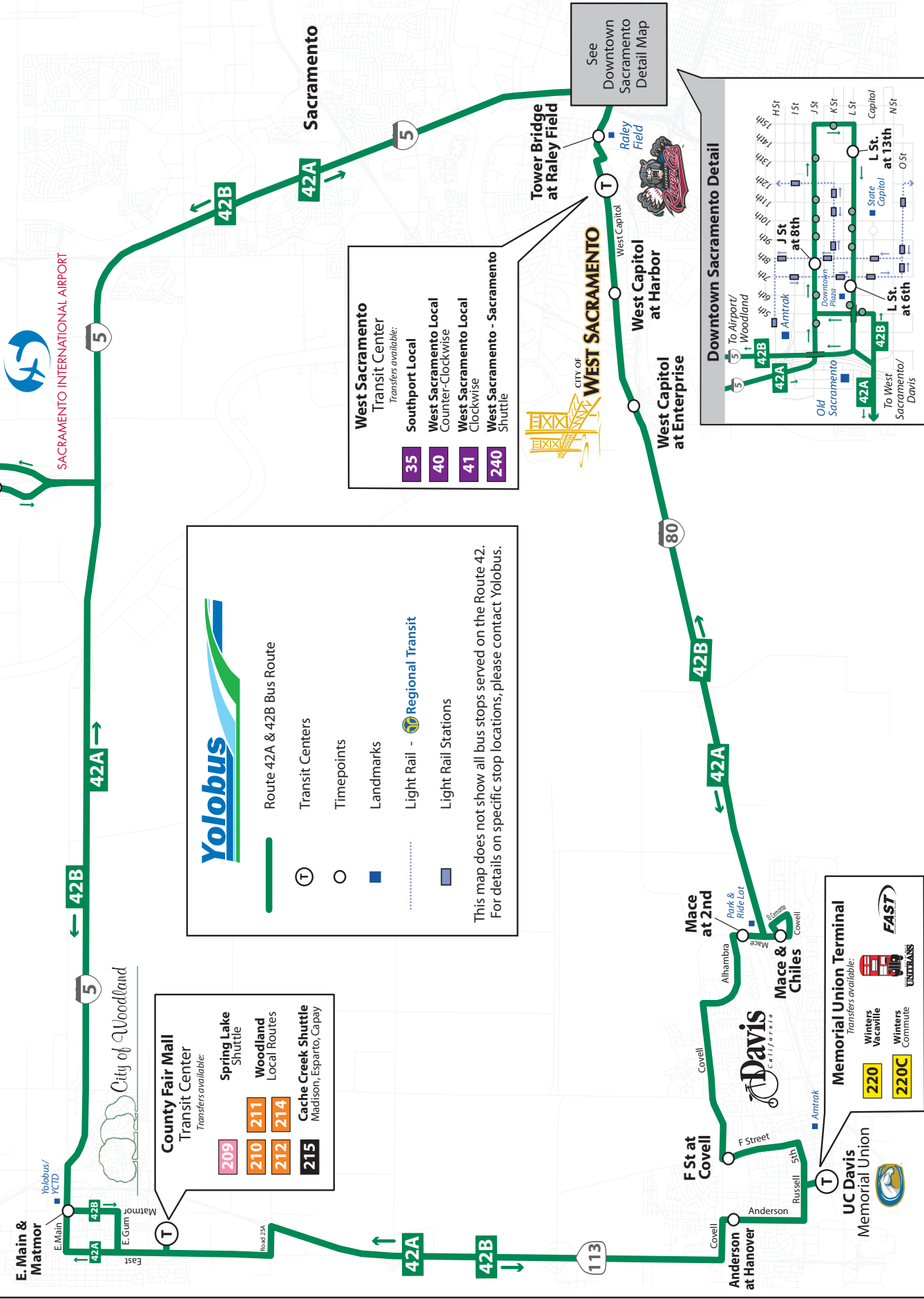
	4201	4203	4204	4207	4209	4211	4213	4215	4217	4219	4221	4223	4225	4227	4229	4231	4233	4235	4237	4239	
	M-F	M-F	M-F								MONDAY - SUNDAY										M-F
L St. at 13th St.	--	--	5:30	6:30	7:30	8:30	9:30	10:30	11:30	12:30	1:30	2:30	3:30	4:30	5:30	6:30	7:30	8:30	9:30	10:30	
L St. at 6th St.	--	--	5:33	6:33	7:33	8:33	9:33	10:33	11:33	12:33	1:33	2:33	3:33	4:33	5:33	6:33	7:33	8:33	9:33	10:33	
Capitol Mall at Front	--	--	5:37	6:37	7:37	8:37	9:37	10:37	11:37	12:37	1:37	2:37	3:37	4:37	5:37	6:37	7:37	8:37	9:35	10:35	
Tower Bridge Gtway at Raley Field	--	--	5:39	6:39	7:39	8:39	9:39	10:39	11:39	12:39	1:39	2:39	3:39	4:39	5:39	6:39	7:39	8:39	9:37	10:37	
Merkley at W. Capitol	--	5:14	5:43	6:43	7:43	8:43	9:43	10:43	11:43	12:43	1:43	2:43	3:43	4:43	5:43	6:43	7:43	8:43	9:41	10:41	
W. Capitol at Harbor	--	5:20	5:51	6:51	7:51	8:51	9:51	10:51	11:51	12:51	1:51	2:51	3:51	4:51	5:51	6:51	7:51	8:51	9:47	10:47	
W. Capitol at Enterprise	--	5:23	5:54	6:54	7:54	8:54	9:54	10:54	11:54	12:54	1:54	2:54	3:54	4:54	5:54	6:54	7:54	8:54	9:50	10:50	
Chiles at Mace	--	5:33	6:06	7:06	8:06	9:06	10:06	11:06	12:06	1:06	2:06	3:06	4:06	5:06	6:06	7:06	8:06	9:06	10:00	11:00	
Mace at 2nd St.	4:37	5:35	6:08	7:08	8:08	9:08	10:08	11:08	12:08	1:08	2:08	3:08	4:08	5:08	6:08	7:08	8:08	9:08	10:02	11:02	
F at Covell	4:48	5:46	6:20	7:20	8:20	9:20	10:20	11:20	12:20	1:20	2:20	3:20	4:20	5:20	6:20	7:20	8:20	9:20	10:13	11:13	
UC Davis Memorial Union	4:55	5:53	6:30	7:30	8:30	9:30	10:30	11:30	12:30	1:30	2:30	3:30	4:30	5:30	6:30	7:30	8:30	9:30	10:20	11:20	
Anderson at Hanover	5:01	5:59	6:37	7:37	8:37	9:37	10:37	11:37	12:37	1:37	2:37	3:37	4:37	5:37	6:37	7:37	8:37	9:37	10:26	11:26	
County Fair Mall - Arrive	5:12	6:10	6:50	7:50	8:50	9:50	10:50	11:50	12:50	1:50	2:50	3:50	4:50	5:50	6:50	7:50	8:50	9:50	10:37	11:37	
County Fair Mall - Depart	5:12	6:10	7:00	8:00	9:00	10:00	11:00	12:00	13:00	2:00	3:00	4:00	5:00	6:00	7:00	8:00	9:00	10:00	10:37	11:37	
E. Main at Matmor	5:18	6:16	7:06	8:06	9:06	10:06	11:06	12:06	1:06	2:06	3:06	4:06	5:06	6:06	7:06	8:06	9:06	10:06	10:43	11:43	
Airport Terminal A	5:31	6:29	7:23	8:23	9:23	10:23	11:23	12:23	1:23	2:23	3:23	4:23	5:23	6:23	7:23	8:23	9:23	10:23	--	--	
Airport Terminal B	5:33	6:31	7:25	8:25	9:25	10:25	11:25	12:25	1:25	2:25	3:25	4:25	5:25	6:25	7:25	8:25	9:25	10:25	--	--	
J St. at 8th St.	5:48	6:46	7:42	8:42	9:42	10:42	11:42	12:42	1:42	2:42	3:42	4:42	5:42	6:42	7:42	8:42	9:42	10:42	--	--	
L St. at 13th St.	5:52	6:50	7:48	8:48	9:48	10:48	11:48	12:48	1:48	2:48	3:48	4:48	5:48	6:48	7:48	8:48	9:48	10:48	--	--	

## 42B Intercity Counter-Clockwise

*proposed changes*

	4205	4202	4206	4208	4210	4212	4214	4216	4218	4220	4222	4224	4226	4228	4230	4232	4234	4236	4238
	M-F	M-F	MONDAY - SUNDAY																
L St. at 13th St.	--	5:05	6:05	7:05	8:05	9:05	10:05	11:05	12:05	1:05	2:05	3:05	4:05	5:05	6:05	7:05	8:05	9:05	10:05
L St. at 6th St.	--	5:08	6:08	7:08	8:08	9:08	10:08	11:08	12:08	1:08	2:08	3:08	4:08	5:08	6:08	7:08	8:08	9:08	10:08
Airport Terminal A	--	5:25	6:25	7:25	8:25	9:25	10:25	11:25	12:25	1:25	2:25	3:25	4:25	5:25	6:25	7:24	8:24	9:23	10:23
Airport Terminal B	--	5:27	6:27	7:27	8:27	9:27	10:27	11:27	12:27	1:27	2:27	3:27	4:27	5:27	6:27	7:26	8:26	9:25	10:25
Matmor at E. Main	--	5:42	6:42	7:42	8:42	9:42	10:42	11:42	12:42	1:42	2:42	3:42	4:42	5:42	6:42	7:39	8:39	9:38	10:38
County Fair Mall - Arrive	--	5:49	6:49	7:49	8:49	9:49	10:49	11:49	12:49	1:49	2:49	3:49	4:49	5:49	6:49	7:45	8:45	9:43	10:43
County Fair Mall - Depart	--	5:59	6:59	7:59	8:59	9:59	10:59	11:59	12:59	1:59	2:59	3:59	4:59	5:59	6:59	7:55	8:55	9:43	10:43
Anderson at Hanover	--	6:13	7:13	8:13	9:13	10:13	11:13	12:13	1:13	2:13	3:13	4:13	5:13	6:13	7:13	8:08	9:08	9:55	10:55
UC Davis Memorial Union	--	6:20	7:20	8:20	9:20	10:20	11:20	12:20	1:20	2:20	3:20	4:20	5:20	6:20	7:20	8:14	9:14	10:01	11:01
F St. at Covell	--	6:29	7:29	8:29	9:29	10:29	11:29	12:29	1:29	2:29	3:29	4:29	5:29	6:29	7:29	8:23	9:23	10:09	--
Mace at 2nd St.	5:51	6:43	7:43	8:43	9:43	10:43	11:43	12:43	1:43	2:43	3:43	4:43	5:43	6:43	7:43	8:36	9:36	10:21	--
Mace at Chiles	5:53	6:45	7:45	8:45	9:45	10:45	11:45	12:45	1:45	2:45	3:45	4:45	5:45	6:45	7:45	8:38	9:38	10:23	--
W. Capitol at Enterprise	6:03	6:57	7:57	8:57	9:57	10:57	11:57	12:57	1:57	2:57	3:57	4:57	5:57	6:57	7:57	8:49	9:49	--	--
W. Capitol at Harbor	6:06	7:00	8:00	9:00	10:00	11:00	12:00	13:00	2:00	3:00	4:00	5:00	6:00	7:00	8:00	8:52	9:52	--	--
W. Capitol at Merkley	6:12	7:07	8:07	9:07	10:07	11:07	12:07	1:07	2:07	3:07	4:07	5:07	6:07	7:07	8:07	9:00	10:00	--	--
Tower Bridge Gtwy at Raley Field	6:14	7:09	8:09	9:09	10:09	11:09	12:09	1:09	2:09	3:09	4:09	5:09	6:09	7:09	8:09	9:02	10:02	--	--
J St. at 8th St.	6:19	7:15	8:15	9:15	10:15	11:15	12:15	1:15	2:15	3:15	4:15	5:15	6:15	7:15	8:15	9:07	10:07	--	--
L St. at 13th St.	6:24	7:21	8:21	9:21	10:21	11:21	12:21	1:21	2:21	3:21	4:21	5:21	6:21	7:21	8:21	9:13	10:13	--	--

# Route 42A & 42B Map



Route 42A & 42B Bus Route

Transit Centers

Timepoints

Landmarks

Light Rail - Regional Transit

Light Rail Stations

This map does not show all bus stops served on the Route 42. For details on specific stop locations, please contact YoloBus.

**County Fair Mall**  
Transit Center

Transfers available:

**Spring Lake Shuttle**

**Woodland Local Routes**

**Cache Creek Shuttle**  
Madison, Esparto, Capay

209

210 211

212 214

215

**West Sacramento Transit Center**

Transfers available:

**Southport Local**

**West Sacramento Local**  
Counter-Clockwise

**West Sacramento Local**  
Clockwise

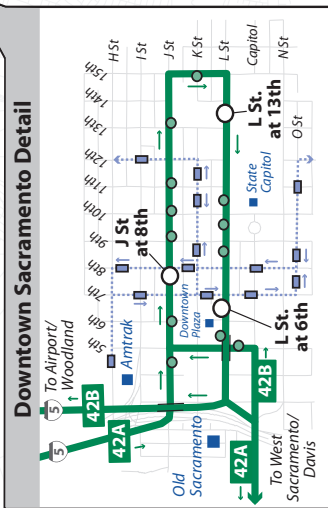
**West Sacramento - Sacramento Shuttle**

35

40

41

240



**Memorial Union Terminal**

Transfers available:

**Winters Vacaville**

**Winters Commute**

220

220C

**UC Davis Memorial Union**

See Downtown Sacramento Detail Map

Tower Bridge at Raley Field

WEST SACRAMENTO

West Capitol at Harbor

West Capitol at Enterprise

Mace at 2nd

Davis

Mace & Chiles

F St at Covell

Covell

Anderson

Anderson at Hanover

Russell

5th

Memorial Union

UC Davis

Memorial Union

# Woodland Routes

## 209, 210, 211, 212 & 214

### Current Issues:

- Need to improve connections with Route 42 at County Fair Mall

### Proposed Changes:

- Route 209 AM will arrive County Fair Mall five minutes later
- Routes 211& 212 will depart five minutes later from County Fair Mall
- Routes 210 & 214 will depart five minutes later from the Community & Senior Center
  - Route 210 will service the County Fair Mall going outbound & inbound



Route 209 AM (Springlake to County Fair Mall)

proposed changes

E. Heritage at Miekle Farmers Central at Pioneer E. Gibson at County Fair Mall County Fair Mall Transit Center	20901
	M-F
	6:40
	6:45
	6:52
	6:55

Route 209 AM (County Fair Mall to Springlake)

County Fair Mall Transit Center E. Gibson at County Fair Mall Farmers Central at Miekle (Terracina) County Fair Mall	20902
	M-F
	6:00
	6:03
	6:10
	6:15

# Route 210 West Woodland Counter-Clockwise

*proposed changes*

		21001	21002	21003	21004	21005	21006	21007	21008	21009	21010	21011	21012
		MONDAY - FRIDAY											
Community & Senior Center County Fair Mall Matmor at E. Main (Ross) Industrial at E. Main (YCTD) Court at 2nd (Courthouse) W. Beamer at West (Woodland HS)		7:00	8:00	9:00	10:00	11:00	12:00	13:00	2:00	3:00	4:00	5:00	6:00
		7:03	8:03	9:03	10:03	11:03	12:03	13:03	2:03	3:03	4:03	5:03	6:03
		7:07	8:07	9:07	10:07	11:07	12:07	1:07	2:07	3:07	4:07	5:07	6:07
		7:09	8:09	9:09	10:09	11:09	12:09	1:09	2:09	3:09	4:09	5:09	6:09
		7:16	8:16	9:16	10:16	11:16	12:16	1:16	2:16	3:16	4:16	5:16	6:16
		7:21	8:21	9:21	10:21	11:21	12:21	1:21	2:21	3:21	4:21	5:21	6:21
N. Ashley at W. Kentucky Cottonwood at W. Beamer W. Lincoln at Road 98 (Raley's) Cottonwood at W. Gibson (Hospital) County Fair Mall Community & Senior Center		7:25	8:25	9:25	10:25	11:25	12:25	1:25	2:25	3:25	4:25	5:25	6:25
		7:28	8:28	9:28	10:28	11:28	12:28	1:28	2:28	3:28	4:28	5:28	6:28
		7:34	8:34	9:34	10:34	11:34	12:34	1:34	2:34	3:34	4:34	5:34	6:34
		7:39	8:39	9:39	10:39	11:39	12:39	1:39	2:39	3:39	4:39	5:39	6:39
		7:46	8:46	9:46	10:46	11:46	12:46	1:46	2:46	3:46	4:46	5:46	6:46
		7:50	8:50	9:50	10:50	11:50	12:50	1:50	2:50	3:50	4:50	5:50	6:50

## Route 211 West Woodland Clockwise

*proposed changes*

	21101	21102	21103	21104	21105	21106	21107	21108	21109	21110	21111	21112	21113	21114
	MONDAY - SUNDAY													
	M-Sat												M-Sat	M-F
County Fair Mall	7:00	8:00	9:00	10:00	11:00	12:00	13:00	2:00	3:00	4:00	5:00	6:00	7:00	8:00
Cottonwood at W. Gibson (Hospital)	7:06	8:06	9:06	10:06	11:06	12:06	1:06	2:06	3:06	4:06	5:06	6:06	7:06	8:06
W. Lincoln at Road 98 (Raley's)	7:10	8:10	9:10	10:10	11:10	12:10	1:10	2:10	3:10	4:10	5:10	6:10	7:10	8:10
Cottonwood at W. Beamer	7:15	8:15	9:15	10:15	11:15	12:15	1:15	2:15	3:15	4:15	5:15	6:15	7:15	8:15
W. Kentucky at N. Ashley	7:18	8:18	9:18	10:18	11:18	12:18	1:18	2:18	3:18	4:18	5:18	6:18	7:18	8:18
W. Beamer at West (Woodland HS)	7:23	8:23	9:23	10:23	11:23	12:23	1:23	2:23	3:23	4:23	5:23	6:23	7:23	8:23
Court at 2nd (Courthouse)	7:28	8:28	9:28	10:28	11:28	12:28	1:28	2:28	3:28	4:28	5:28	6:28	7:28	8:28
Industrial at E. Main (YCTD)	7:35	8:35	9:35	10:35	11:35	12:35	1:35	2:35	3:35	4:35	5:35	6:35	7:35	8:35
Matmor at E. Main (Ross)	7:37	8:37	9:37	10:37	11:37	12:37	1:37	2:37	3:37	4:37	5:37	6:37	7:37	8:37
Community & Senior Center	7:45	8:45	9:45	10:45	11:45	12:45	1:45	2:45	3:45	4:45	5:45	6:45	7:45	8:45
County Fair Mall	7:50	8:50	9:50	10:50	11:50	12:50	1:50	2:50	3:50	4:50	5:50	6:50	7:50	8:50

# Route 212 East Woodland Counter Clockwise

proposed changes

	21201	21202	21203	21204	21205	21206	21207	21208	21209	21210	21211	21212	21213	21214
	M-F	MONDAY - SUNDAY											M-Sat	M-F
County Fair Mall	7:00	8:00	9:00	10:00	11:00	12:00	13:00	2:00	3:00	4:00	5:00	6:00	7:00	8:00
Woodland Community College	7:05	8:05	9:05	10:05	11:05	12:05	1:05	2:05	3:05	4:05	5:05	6:05	7:05	8:05
Veterans at Maxwell (Costco)	7:11	8:11	9:11	10:11	11:11	12:11	1:11	2:11	3:11	4:11	5:11	6:11	7:11	8:11
Pioneer at Springlake (Food4Less)	7:16	8:16	9:16	10:16	11:16	12:16	1:16	2:16	3:16	4:16	5:16	6:16	7:16	8:16
E. Main at Wal-Mart	7:19	8:19	9:19	10:19	11:19	12:19	1:19	2:19	3:19	4:19	5:19	6:19	7:19	8:19
Industrial at E. Main (YCTD)	7:25	8:25	9:25	10:25	11:25	12:25	1:25	2:25	3:25	4:25	5:25	6:25	7:25	8:25
Court at 2nd (Courthouse)	7:32	8:32	9:32	10:32	11:32	12:32	1:32	2:32	3:32	4:32	5:32	6:32	7:32	8:32
West at Park	7:37	8:37	9:37	10:37	11:37	12:37	1:37	2:37	3:37	4:37	5:37	6:37	7:37	8:37
College at Marshall (Douglass MS)	7:41	8:41	9:41	10:41	11:41	12:41	1:41	2:41	3:41	4:41	5:41	6:41	7:41	8:41
Community & Senior Center	7:47	8:47	9:47	10:47	11:47	12:47	1:47	2:47	3:47	4:47	5:47	6:47	7:47	8:47
County Fair Mall	7:50	8:50	9:50	10:50	11:50	12:50	1:50	2:50	3:50	4:50	5:50	6:50	7:50	8:50

# Route 214 East Woodland Clockwise

proposed changes

	21401	21402	21403	21404	21405	21406	21407	21408	21409	21410	21411	21412
	MONDAY - FRIDAY											
Community & Senior Center	7:00	8:00	9:00	10:00	11:00	12:00	13:00	2:00	3:00	4:00	5:00	6:00
County Fair Mall	7:03	8:03	9:03	10:03	11:03	12:03	13:03	2:03	3:03	4:03	5:03	6:03
College at Marshall (Douglass MS)	7:06	8:06	9:06	10:06	11:06	12:06	1:06	2:06	3:06	4:06	5:06	6:06
West at Park	7:09	8:09	9:09	10:09	11:09	12:09	1:09	2:09	3:09	4:09	5:09	6:09
Court at 2nd (Courthouse)	7:14	8:14	9:14	10:14	11:14	12:14	1:14	2:14	3:14	4:14	5:14	6:14
Industrial at E. Main (YCTD)	7:21	8:21	9:21	10:21	11:21	12:21	1:21	2:21	3:21	4:21	5:21	6:21
E. Main at Walmart	7:24	8:24	9:24	10:24	11:24	12:24	1:24	2:24	3:24	4:24	5:24	6:24
Pioneer at Springlake (Food4Less)	7:29	8:29	9:29	10:29	11:29	12:29	1:29	2:29	3:29	4:29	5:29	6:29
Veterans at Maxwell (Costco)	7:36	8:36	9:36	10:36	11:36	12:36	1:36	2:36	3:36	4:36	5:36	6:36
Woodland Community College	7:41	8:41	9:41	10:41	11:41	12:41	1:41	2:41	3:41	4:41	5:41	6:41
County Fair Mall	7:47	8:47	9:47	10:47	11:47	12:47	1:47	2:47	3:47	4:47	5:47	6:47
Community & Senior Center	7:50	8:50	9:50	10:50	11:50	12:50	1:50	2:50	3:50	4:50	5:50	6:50

UPDATED SEPT 2013

